

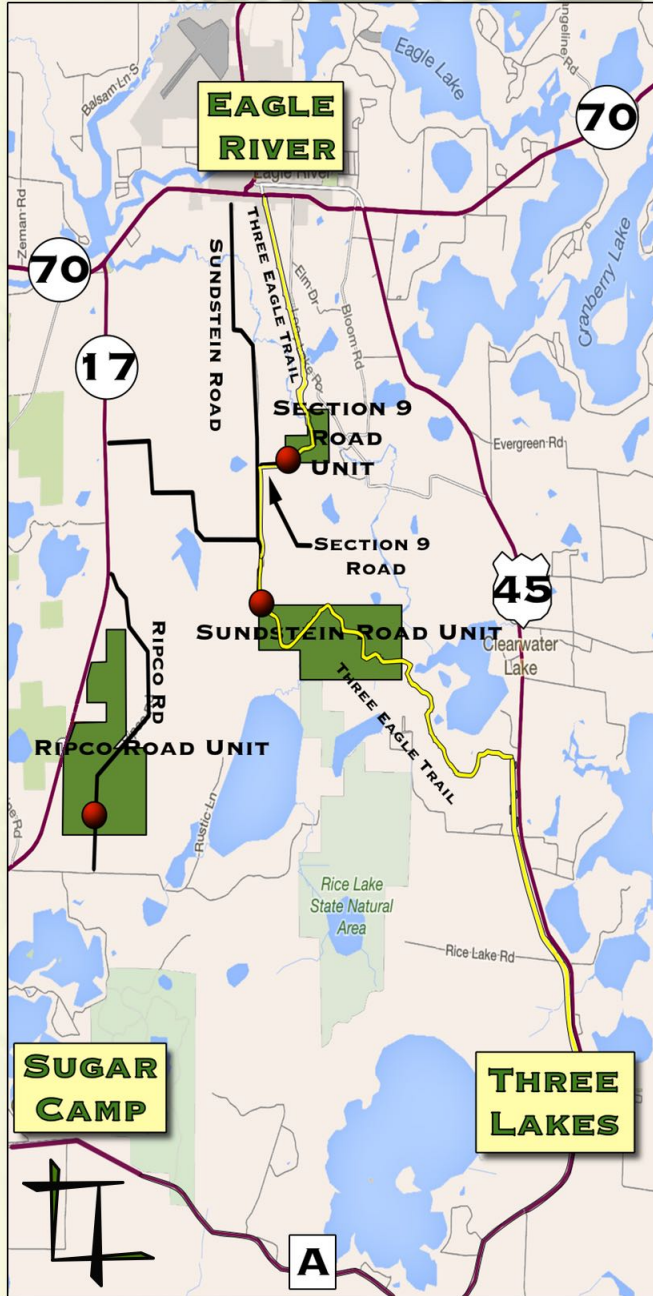
GETTING THERE

AN OVERVIEW MAP

VISIT ALL THREE TARA LILA PARK UNITS!!!

Tara Lila is centrally located in the ♥ of the Northwoods just south of Eagle River, Wisconsin. The Eagle River - Three Lakes area abounds with opportunities for the silent sport enthusiast.

GET OUT AND ENJOY NATURE AT IT'S BEST - YEAR 'ROUND!



ENJOY NATURE - AT PLAY...

IN WISCONSIN'S VILAS/ONEDIA COUNTY BORDERLANDS

EAGLE RIVER ✿ THREE LAKES ✿ SUGAR CAMP



Sundstein Road Unit
128 Sundstein Road
Eagle River WI

Section 9 Road Unit
4650 Section 9 Road
Eagle River WI

Ripco Road Unit
7550 Ripco Road
Eagle River WI

TARA LILA LLC



THREE LAKES, LINCOLN,
& SUGAR CAMP WI

TRAIL MAP

RIPCO ROAD UNIT



A Family & Friends Sharing Their Love Of the Wisconsin's Northwoods.

HIKE  **SNOWSHOE**  **SKI**
...AND  **FATBIKE** AT TARA LILA - RIPCO!

*A-My-Tab-Ha Trail Medicine Trail Red Tara Trail
Green Tara Trail Samadhi Trail Kusbmanda Trail*

Home of Snowshoe Celebration
Saturday, Super Bowl Weekend

**SILENT SPORT TRAIL CREATION &
WOODLAND CONSERVANCY SINCE 2007**

WWW.TARALILA.ORG

TARA LILA LLC
WWW.TARALILA.ORG 
Eagle River WI USA

Introducing Tara Lila LLC -

Tara Lila LLC is a private, philanthropic company established in 2007 by Eagle River landowners Richard and Amy Jo Aylward. The company engages in a range of activities centered on silent sport trail creation and woodland conservancy.

What We Do... -

Tara Lila's primary enterprise is the ongoing development and care of low-impact recreational trail systems for public use. To host these trail systems, we have created - and continue to develop - three park units on our conservancy lands in the townships of Lincoln, Three Lakes, and Sugar Camp.

The impetus for Tara Lila evolved from a working relationship with the area's premier bicycle-pedestrian trail. Much of what we do flows from operations in support of the Three Eagle Trail. As hosts to some of it's most scenic miles, Tara Lila was conceived with a desire to preserve and enhance the Three Eagle Trail.

Our further activities attempt to serve the community and broader public through the support of select regional trails and conservancy organizations like Great Headwaters Trails, Northwoods Land Trust, and others.

Through events like our annual "Snowshoe Celebration", matching grants, and direct support Tara Lila has been a friend to local non-profits as diverse as Northwoods Children's Museum, Olsen Memorial Library, and Warm the Children.

...And Why We Do It

We are thankful. A simple childhood dream of owning a "place in the woods" was realized beyond expectation. Like many similar endeavors we attempt to give thanks by giving back to the sources of our good fortune - the community and the world. Tara Lila is an expression of gratitude.

We enjoy spending time in these Northwoods with our family and friends. Tara Lila gives us a way to do what we enjoy while doing something positive for the community. Tara Lila is an expression of friendship.

Our experience is that going slowly and quietly is the most satisfying way of deeply enjoying nature. Non-motorized trails facilitate that experience with minimal impact to the environment. Tara Lila is an expression of peace.

Trail based "silent" sports that bring us in contact with nature's beauty are both fun and healthy for body, mind, and spirit. Tara Lila is an expression of joy.

Our time spent wandering in the stillness of nature - be it at Tara Lila or elsewhere - has been a source of comfort and rejuvenation. We truly wish the same for you. Tara Lila is an expression of love.

Help Tara Lila by supporting these fine organizations -



Three Eagle Trail
Foundation
www.3eagletrail.com



Great Headwaters
Trails Foundation
www.ghtails.org

Tara Lila - Ripco Road Park Unit

Welcome. As Tara Lila's largest, the Ripco Road Unit's nearly 800 acres and miles of trail roads presents opportunities for a wide range of recreation including hiking, snowshoeing, and fatbiking. Straddling Ripco Road in the town of Sugar Camp, the land is delineated into three natural regions. The Eastern Samadhi area is defined by stunning elevation changes and the hallmarks of it's glacial ancestry. The Western Jewel Tree area's rolling landscape dominated by towering basswoods slowly transitions to the expansive bog that defines the Northern Sunyata area. The area is still under development and is not shown on this map. Accessible only when frozen, it features a beautiful high land "island" to the North of the park. A winter-only trail is planned.

Trail Highlights

The Kushmanda Trail is a good option for those on foot that are visiting Ripco for the first time. The full loop's easy .65 miles is a microcosm of the larger Samadhi trails. The Ananda Trail, another exclusive hike/shoe (HS) trail, climbs a ridge overlooking Kushmanda and passes through some huge basswood trees before intersecting with Middle Way. Hikers can loop back to the entrance on Kushmanda, take Middle Way to Emerald (HS) or continue on Ananda to the far stretches of the Jewel Tree area. All trails are open to those on foot - the options are numerous.

A short "trial trail" for Fatbikes (FB) crosses Ripco, goes west on Ruby to Diamond Cut. Take the Cut south to Lapis. Go East at Lapis to loop back to Ruby. Think red, white, & blue. Fatbiking at Ripco can be a challenge for the novice. The Samadhi Trail has less, more gradual elevation changes. See the kiosk for more info.

Facilities and Parking

Parking is just south of the Tara Lila building and main entrance at 7550 Ripco Rd. The nearby info kiosk, water, and privy (mid 2017) can be found on the map. An all-season picnic shelter is planned. A snowmobile trail parallels Ripco Road to the west. Please take great care when crossing both. All trail use at Tara Lila is at your own risk.

Tara Lila's Sundstein Road Unit

The 650+ acre Sundstein Road Unit - our very first conservancy park - was reconfigured in 2017 with the addition of a fall/winter entrance and several new and expanded trails. Located a mile south of our Section 9 Road unit along Sundstein Road, the park's trails offer myriad possible routes through scenic northwoods terrain. The park hosts the Three Eagle Trail from Sundstein Road to the Black Spruce Boardwalk. Go for a stroll or have an adventure. You choose.

Tara Lila's Section 9 Road Unit

At 120 acres, the smallest of Tara Lila's conservancy parks contains all of the diversity of the larger units. Just 2 miles south of Eagle River on the Three Eagle Trail, the North end of the unit sports the 660' Four Women Boardwalk. The South entrance on Sec. 9 Road has a parking, water, privy, and the 4 season Currie picnic shelter. Three trails provide miles of hiking and snowshoe recreation.

Snowshoeing is allowed on the Three Eagle Trail within the park unit. From big boulders at the "Rocks" to the alpine-esque "Frieda's Meadow" it's a great way to spend an hour or a day "sploring..."

*** USE OF THE TRAILS IS AT YOUR OWN RISK AND IN ACCORDANCE WITH WISCONSIN STATUTES SECTION 895.525 (THE "BERRY PICKER" LAW)**

*** PLEASE STAY ON THE TRAILS. WE EMPATHIZE WITH THE DESIRE TO GO EXPLORING OFF THE TRAIL. IF YOU NEED TO DO SO THERE ARE OTHER GREAT PARKS IN WISCONSIN. THIS IS PRIVATE LAND. WE TRY HARD TO MAKE TRAILS TO ALL THE INTERESTING PLACES. YOU ARE NOT MISSING ANYTHING.**

*** UNDERSTAND THAT THESE ARE NATURAL SURFACE, WILDERNESS TRAILS. THEY TRAVERSE UNEVEN GROUND AND AREAS OF SWAMP AND BOG THAT CAN BE WET. SECTIONS OF RUSTIC BOARDWALK HAVE BEEN PLACED IN THE WETTEST AREAS. WATCH YOUR STEP AS TRIPPING HAZARDS MAY EXIST. ALSO BE AWARE OF WHAT IS ABOVE YOU - PARTICULARLY ON WINDY DAYS. FALLING LIMBS KILL. WE TRY TO MITIGATE HAZARDS BUT CONDITIONS IN THE WOODS CHANGE DAILY. PLEASE HELP BY REPORTING* POTENTIAL "WIDOW-MAKERS" AND REMOVING FALLEN BRANCHES & OTHER TRIPPING HAZARDS TO THE SIDE OF THE TRAIL. THANK YOU!**

*** KNOW WHERE YOU ARE AND WHERE YOU ARE GOING. THE TRAILS ARE MARKED. BUT YOU CAN STILL BECOME UTTERLY LOST. PLEASE TAKE A FREE TRAIL MAP. PLAN YOUR TREK. CONSIDER WATER, PHONE, COMPASS/GPS, AND A SNACK. CHECK THE KIOSK FOR IMPORTANT INFO.**

*** YOU ARE A GUEST OF TARA LILA LLC - A PRIVATE COMPANY. KEEP IN MIND THAT THIS LAND IS A GIFT TO FUTURE GENERATIONS. PLEASE ACT ACCORDINGLY. LEAVE NO TRACE. IF YOU TAKE SOMETHING INTO THE WOODS THEN PLEASE TAKE IT OUT. FIRES ARE STRICTLY PROHIBITED.**

*** UNAUTHORIZED MOTOR VEHICLES ARE PROHIBITED. THAT SAID, TARA LILA STAFF USES VEHICLES FOR TRAIL WORK, GROOMING, ETC... WE TRY TO MINIMIZE OUR IMPACT ON YOUR OUTDOOR EXPERIENCE.**

*** HUNTING AND/OR GENERALLY WALKING ABOUT WITH FIREARMS IS PROHIBITED. TAKE EXTRA CARE DURING THE WHITETAIL DEER GUN SEASON IF YOU PLAN ON GOING FOR A HIKE. CHECK THE KIOSK FOR ADDITIONAL INFO. EVEN IF YOU ARE JUST GOING FOR A WALK ON THE THREE EAGLE TRAIL IT IS A GOOD IDEA TO WEAR ORANGE.**

*** STOP, LOOK, & LISTEN BEFORE CROSSING THE SNOWMOBILE TRAIL. SNOWMOBILES WON'T STOP. YOU'LL LOSE. TAKE EQUAL CARE CROSSING RIPCO ROAD.**

*** PRACTICE COMMON COURTESY AND TRAIL ETIQUETTE. DON'T LEAVE FOOT DIVOTS / TIRE RUTS IN GROOMED TRAIL. FOOT TRAFFIC IS ALLOWED ON ALL RIPCO TRAILS. PLEASE - NO BIKES ON EXCLUSIVE HIKING/SNOWSHOE TRAILS.**

*** TARA LILA IS OPEN FROM DAWN UNTIL DUSK EXCEPT FOR PLANNED EVENTS. MAKE YOUR WAY BACK TO THE TRAILHEAD BEFORE DUSK. IF WE ARE AWARE OF SOMEONE RUNNING AROUND IN THE DARK ON TARA LILA PROPERTY THEN WE WILL NOTIFY THE AUTHORITIES.**

HAVE A GREAT DAY ON THE TRAIL!

***REPORT BLOCKED TRAILS/TRAIL HAZARDS/TRAIL ABUSE/ OTHER MAJOR CONCERNS TO 920-312-8937**

TARA LILA LLC

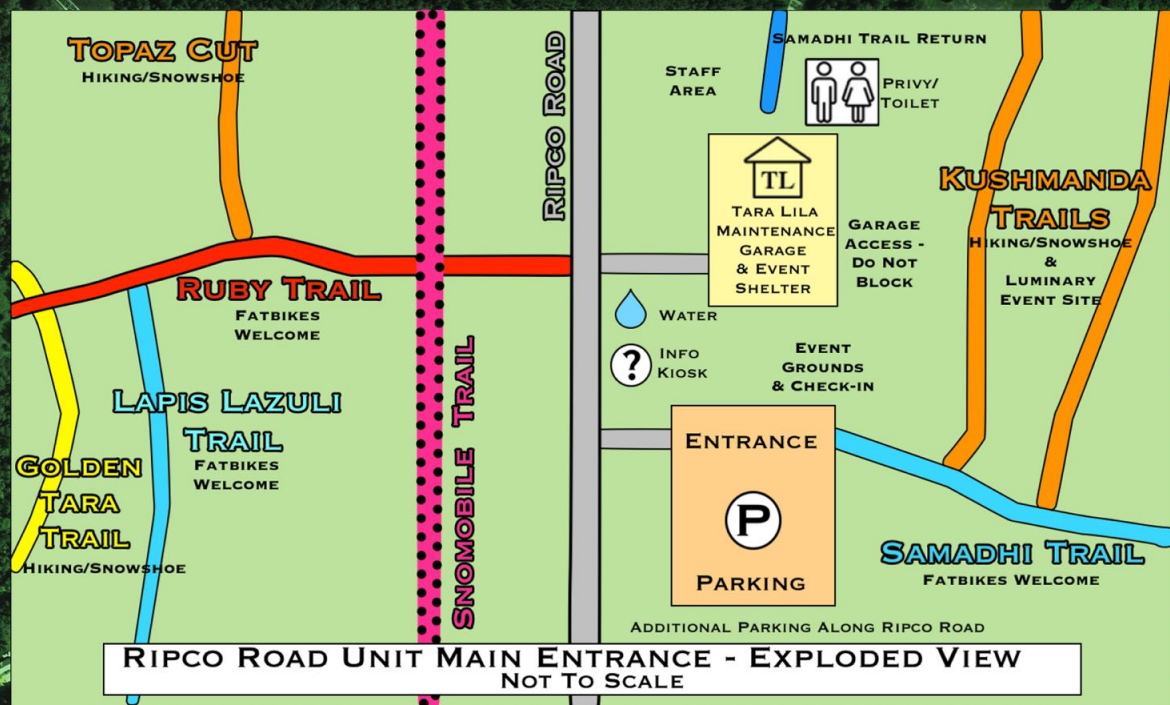
Ripco Road Unit

7550 Ripco Road
Eagle River WI

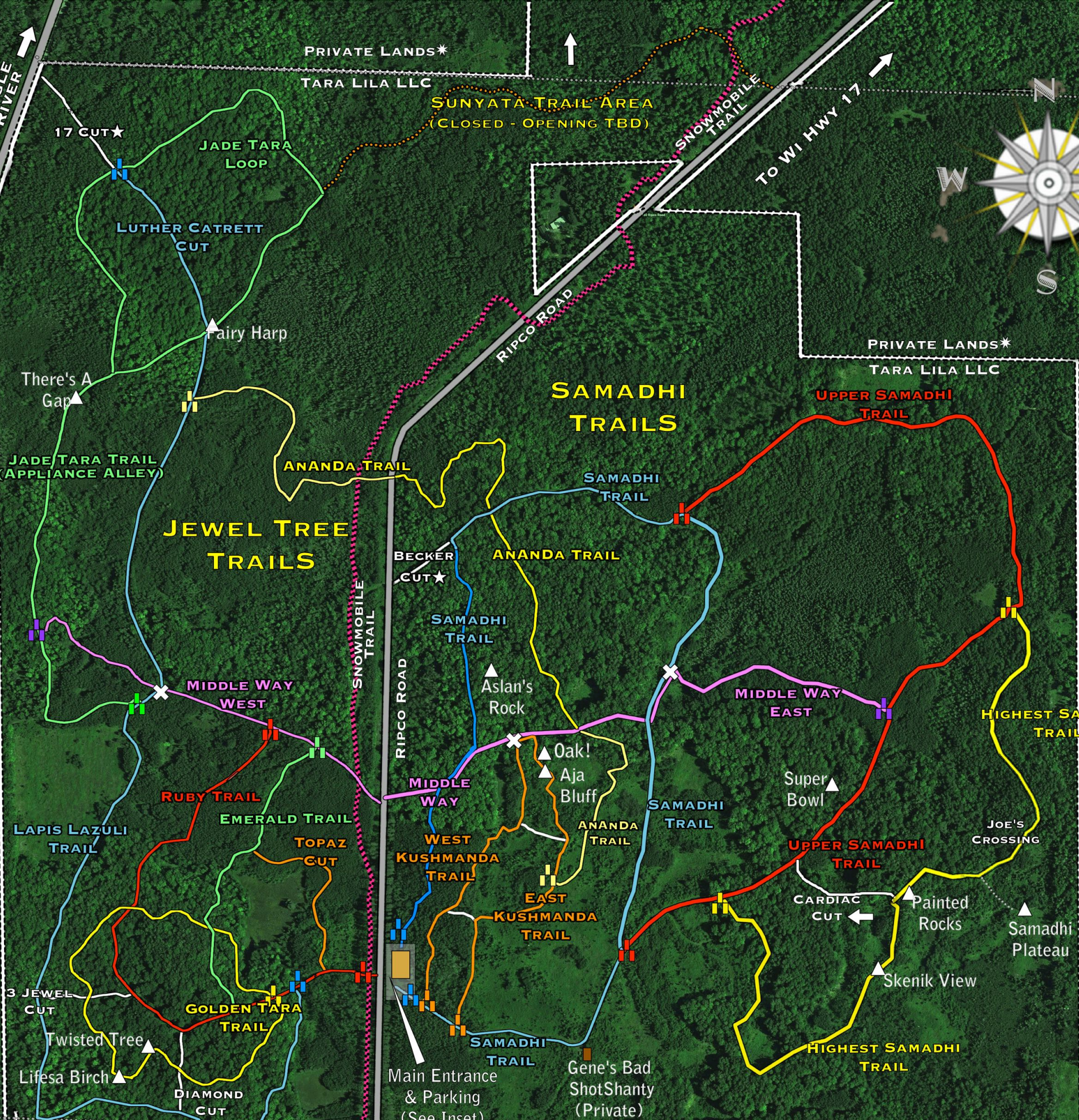
KEY & TRAIL MARKING

	TRAILHEAD		MAJOR TRAIL & TROAD MARKER		TARA LILA PARK BOUNDARY		TARA LILA UTILITY BUILDING
	TRAILS INTERSECT		HIKE / SNOWSHOE EXCLUSIVE TRAIL MARKER		SNOWMOBILE TRAIL - CAUTION		PARKING
	TRAIL INTERSECTS ON RIGHT		MINOR TRAIL & TROAD MARKER (WHITE = CUT TRAIL)		POINT OF INTEREST		PRIVY TOILET
	TRAIL INTERSECTS ON LEFT		TRAILS RUN TOGETHER		TARA LILA INFO KIOSK		DRINKING WATER

Scale of Distance (Feet-Approximate)



RIPCO ROAD UNIT MAIN ENTRANCE - EXPLODED VIEW
NOT TO SCALE



- ★ MAY BE UNGROOMED AND NOT PASSABLE IN WINTER
- ↔ STEEP INCLINE - ONE WAY FATBIKE DOWNHILL - CAUTION!
- * PLEASE RESPECT OUR NEIGHBORS PRIVACY - STAY ON MARKED TRAILS
- ✕ ORIENTATION MARK - TAKE MAP BROCHURE WITH YOU ON THE TRAIL



TARA LILA TRAIL DATA - RIPCO ROAD UNIT DISTANCES AND HIKE/SNOWSHOE TIMES (REV 2/2019)

Type	Primary Trail	Description	Trails Used	Distance (Miles)	Distance (KM)	Hike Time (1.7 MPH)	Hike Time (2 MPH)	Shoe Time (1.2 MPH)	Shoe Time (1.5 MPH)
Individual Trail Distances									
FBHS	Samadhi	South To North Trailheads	S M S	1.39	2.24	0h 49m	0h 42m	1h 10m	0h 56m
HS	Kushmanda	Kushmanda Full Loop	K M S	0.71	1.15	0h 25m	0h 21m	0h 36m	0h 28m
HS	Ananda	East To West Trailheads	A	0.95	1.53	0h 34m	0h 29m	0h 48m	0h 38m
FBHS	Cardiac Cut	Upper To Highest Samadhi	C	0.11	0.18	0h 4m	0h 3m	0h 6m	0h 4m
FBHS	Middle Way East	Ripco Rd To East Trailhead/	M S M	0.50	0.81	0h 18m	0h 15m	0h 25m	0h 20m
FBHS	Becker Cut	Becker Cut	B	0.07	0.11	0h 2m	0h 2m	0h 3m	0h 3m
FBHS	Upper Samadhi	South To North Trailheads	U	0.99	1.60	0h 35m	0h 30m	0h 50m	0h 40m
FBHS	Highest Samadhi	South To North Trailheads	H	0.82	1.31	0h 29m	0h 24m	0h 41m	0h 33m
FBHS	Ruby	South To North Trailheads	R	0.46	0.74	0h 16m	0h 14m	0h 23m	0h 18m
HS	Topaz Cut	Emerald Trail To Ruby Trail	T	0.18	0.29	0h 6m	0h 5m	0h 9m	0h 7m
FBHS	Lapis-Lazuli	South To North Trailheads	L	1.33	2.14	0h 47m	0h 40m	1h 6m	0h 53m
HS	Golden Tara	Golden Tara Full Loop	G	0.62	1.00	0h 22m	0h 19m	0h 31m	0h 25m
HS	Emerald	South To North Trailheads	E	0.30	0.49	0h 11m	0h 9m	0h 15m	0h 12m
FBHS	Diamond Cut	Ruby Trail To Lapis Trail	D	0.08	0.12	0h 3m	0h 2m	0h 4m	0h 3m
FBHS	3 Jewel Cut	Ruby Trail To Lapis Trail	3	0.09	0.15	0h 3m	0h 3m	0h 5m	0h 4m
FBHS	Middle Way West	Ripco Rd To West Trailhead	M	0.37	0.60	0h 13m	0h 11m	0h 19m	0h 15m
FBHS	Jade Tara	Trail and Loop "Lollipop"	J	1.21	1.94	0h 43m	0h 36m	1h 0m	0h 48m
FBHS	Catrett Cut	Fairy Harp to Jade Tara	L	0.18	0.29	0h 6m	0h 5m	0h 9m	0h 7m
FBHS	17 Cut	17 Cut Jade Tara to Hwy 17	C	0.11	0.18	0h 4m	0h 3m	0h 6m	0h 4m
Distance To Trailhead From Main Kiosk Via Select Routes									
FBHS	Samadhi	To South Trailhead	S	0.03	0.05	0h 1m	0h 1m	0h 2m	0h 1m
HS	Kushmanda	To West Trailhead	S K	0.04	0.07	0h 2m	0h 1m	0h 2m	0h 2m
HS	Kushmanda	To East Trailhead	S K	0.08	0.13	0h 3m	0h 2m	0h 4m	0h 3m
HS	Ananda	To East Trailhead	S K A	0.27	0.43	0h 9m	0h 8m	0h 13m	0h 11m
FBHS	Cardiac Cut	To South End	S U C	0.43	0.70	0h 15m	0h 13m	0h 22m	0h 17m
FBHS	Middle Way East	To East Trailhead	S U M	0.64	1.03	0h 23m	0h 19m	0h 32m	0h 26m
FBHS	Becker Cut	To North End	S K A S B	0.75	1.21	0h 27m	0h 23m	0h 38m	0h 30m
FBHS	Upper Samadhi	To South Trailhead	S U	0.29	0.47	0h 10m	0h 9m	0h 15m	0h 12m
FBHS	Highest Samadhi	To South Trailhead	S U H	0.40	0.64	0h 14m	0h 12m	0h 20m	0h 16m
FBHS	Ruby	Kiosk To Ruby South Trailhead	R	0.03	0.05	0h 1m	0h 1m	0h 2m	0h 1m
HS	Topaz Cut	Kiosk To South End	R T	0.06	0.10	0h 2m	0h 2m	0h 3m	0h 2m
FBHS	Lapis-Lazuli	To South Trailhead	R L	0.09	0.15	0h 3m	0h 3m	0h 5m	0h 4m
HS	Golden Tara	To Trailhead	R G	0.11	0.18	0h 4m	0h 3m	0h 6m	0h 5m
HS	Emerald	To South Trailhead	R E	0.15	0.24	0h 5m	0h 5m	0h 8m	0h 6m
FBHS	Diamond Cut	To North End	R D	0.20	0.33	0h 7m	0h 6m	0h 10m	0h 8m
FBHS	3 Jewel Cut	To East End	R 3	0.26	0.41	0h 9m	0h 8m	0h 13m	0h 10m
FBHS	Middle Way West	To West Trailhead	R T E M	0.66	1.06	0h 23m	0h 20m	0h 33m	0h 26m
FBHS	Jade Tara	To South Trailhead	R L J	0.94	1.51	0h 33m	0h 28m	0h 47m	0h 38m
FBHS	Catrett Cut	To South End	R E M L	0.95	1.53	0h 34m	0h 29m	0h 48m	0h 38m
FBHS	17 Cut	To South End	R M L	0.94	1.52	0h 33m	0h 28m	0h 47m	0h 38m
Additional Select Routes/Loops From Kiosk and Return									
HS	Kushmanda	SC8 Candlelight/Luminary Loop	S K M S	0.74	1.20	0h 26m	0h 22m	0h 37m	0h 30m
HS	Kushmanda	To Remote Campfire At Aja Bluff & Return	S K	0.79	1.27	0h 28m	0h 24m	0h 39m	0h 32m
FBHS	Samadhi	Short Fatbike To Shanty & Return	S	0.31	0.50	0h 11m	0h 9m	0h 15m	0h 12m
FBHS	Ruby	Short Fatbike RW&B & Return	R D L R	0.58	0.94	0h 21m	0h 18m	0h 29m	0h 23m
FBHS	Upper Samadhi	Longer Fatbike Upper Samadhi Loop	S U S M S	1.94	3.12	1h 8m	0h 58m	1h 37m	1h 18m
HS	Golden Tara	Golden Tara Snowshoe & Return	R G R	0.85	0.95	0h 30m	0h 25m	0h 42m	0h 34m
HS	Topaz Cut	Emerald Topaz Snowshoe & Return	R E T R	0.57	0.92	0h 20m	0h 17m	0h 29m	0h 23m
Kushmanda, Ananda, Emerald, Topaz = Hiking/Snowshoe/Ski Only				Becker and 17 Cut Trails May Not Be Groomed					
HS = Hiking Snowshoe Ski On Primary Trail				Stop, Look, Listen When Crossing Road and Snowmobile Trail					
FBHS = Fatbike Hiking Snowshoe Ski On Primary Trail				Please - No Wheel/Boot Divots on Groomed Trail					