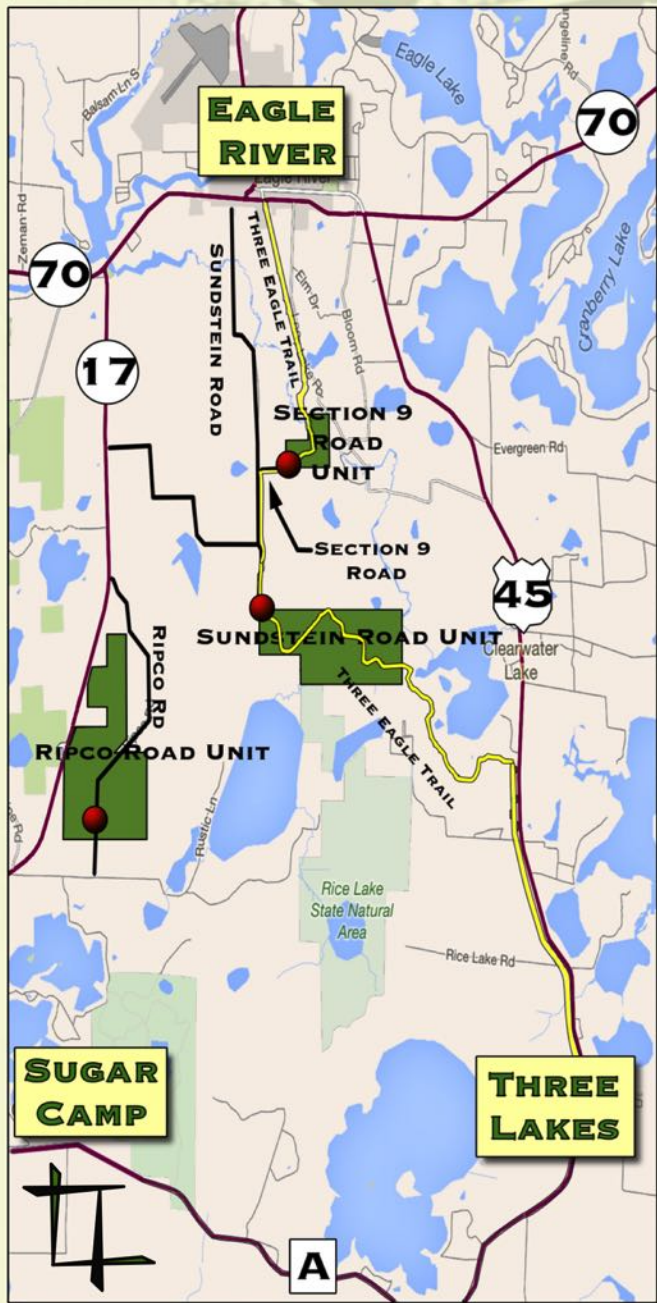


GETTING THERE AN OVERVIEW MAP


VISIT ALL THREE TARA LILA PARK UNITS!!!

Tara Lila is centrally located in the ♥ of the Northwoods just south of Eagle River, Wisconsin. The Eagle River - Three Lakes area abounds with opportunities for the silent sport enthusiast.

GET OUT AND ENJOY NATURE AT IT'S BEST - YEAR 'ROUND!



ENJOY NATURE - AT PLAY... IN WISCONSIN'S VILAS/ONEDIA COUNTY BORDERLANDS EAGLE RIVER ✿ THREE LAKES ✿ SUGAR CAMP



TARA LILA LLC



THREE LAKES, LINCOLN,
& SUGAR CAMP WI

TRAIL MAP

SUNDSTEIN ROAD UNIT



*A Family & Friends Sharing Their Love Of the
Wisconsin's Northwoods.*

HIKE  SNOWSHOE  SKI

...AND  FATBIKE AT TARA LILA - RIPCO!

*Blue Tara Trail Red Tara Trail Green Tara Trail
Orange Tara Trail Violet Tara Trail Sun Tara Trail*

Home of Snowshoe Celebration

Saturday, Super Bowl Weekend

SILENT SPORT TRAIL CREATION &
WOODLAND CONSERVANCY SINCE 2007

WWW.TARALILA.ORG

 **TARA LILA LLC**
WWW.TARALILA.ORG 
Eagle River WI USA



Introducing Tara Lila LLC -

Tara Lila LLC is a private, philanthropic company established in 2007 by Eagle River landowners Richard and Amy Jo Aylward. The company engages in a range of activities centered on silent sport trail creation and woodland conservancy.

What We Do... -

Tara Lila's primary enterprise is the ongoing development and care of low-impact recreational trail systems for public use. To host these trail systems, we have created - and continue to develop - three park units on our conservancy lands in the townships of Lincoln, Three Lakes, and Sugar Camp.

The impetus for Tara Lila evolved from a working relationship with the area's premier bicycle-pedestrian trail. Much of what we do flows from operations in support of the Three Eagle Trail. As hosts to some of its most scenic miles, Tara Lila was conceived with a desire to preserve and enhance the Three Eagle Trail.

Our further activities attempt to serve the community and broader public through the support of select regional trails and conservancy organizations like Great Headwaters Trails, Northwoods Land Trust, and others.

Through events like our annual "Snowshoe Celebration", matching grants, and direct support Tara Lila has been a friend to local non-profits as diverse as Northwoods Children's Museum, Olsen Memorial Library, and Warm the Children.

...And Why We Do It

We are thankful. A simple childhood dream of owning a "place in the woods" was realized beyond expectation. Like many similar endeavors we attempt to give thanks by giving back to the sources of our good fortune - the community and the world. Tara Lila is an expression of gratitude.

We enjoy spending time in these Northwoods with our family and friends. Tara Lila gives us a way to do what we enjoy while doing something positive for the community. Tara Lila is an expression of friendship.

Our experience is that going slowly and quietly is the most satisfying way of deeply enjoying nature. Non-motorized trails facilitate that experience with minimal impact to the environment. Tara Lila is an expression of peace.

Trail based "silent" sports that bring us in contact with nature's beauty are both fun and healthy for body, mind, and spirit. Tara Lila is an expression of joy.

Our time spent wandering in the stillness of nature - be it at Tara Lila or elsewhere - has been a source of comfort and rejuvenation. We truly wish the same for you. Tara Lila is an expression of love.

Help Tara Lila by supporting these fine organizations -



Three Eagle Trail
Foundation
www.3eagletrail.com



Great Headwaters
Trails Foundation
www.ghtrails.org

EXPLORING TARA LILA PARKS AND TRAILS

Tara Lila - Sundstein Road Park Unit

Welcome to where it all started. The 650+ acre Sundstein Road Unit was our first conservancy park unit and the site of the first Snowshoe Celebration. The expansive park features miles of rustic trail and hosts the Three Eagle Trail from Sundstein Road to the Black Spruce Boardwalk. The Green, Red, and White Tara trails offer opportunities for both the novice and the more adventurous.

Trail Highlights

The Sundstein Road Unit trails have been significantly expanded and reconfigured to improve trail quality, variety, and accessibility. From the Rulseh Shelter, trails spread out through a variety of forest and wetland. Care was taken to create a trail system accommodating a range of capabilities. We worked to make the trails as level as possible but they are still rustic trails. Exercise caution. The Green Tara trail - the very first Tara Lila trail - was originally an "out and back" path. It has been expanded to form a grand loop encompassing the most accessible regions of the park. Inside the Green Tara loop is an expanded Red Tara loop as well as two new linear trails - Blue & Orange Tara. The Violet Tara trail begins at the original park entrance and extends to the White Tara trailhead across the Mud Creek Bridge. Each of these loops and trails intersect at multiple points throughout the park creating myriad route options for the trail user. The most adventurous trekkers can enjoy the new Sun Tara trail or the existing White Tara trail. Please take care to minimize impact to the groomed ski trail surface on the Three Eagle Trail.

Facilities and Parking

A notable change to the Sundstein Unit is improved access. A fall/winter entrance, 1/4 mile south of the 128 Sundstein Rd. entrance, leads to a parking and rest area with immediate access to the trail system. Facilities include the all-season Rulseh Shelter, an info kiosk, privy, and water (in season). The fall/winter entrance is open from Labor Day weekend to the end of snowshoe season. The 128 Sundstein Rd. entrance provides year-round access.

Tara Lila's Ripco Road Unit

Tara Lila's largest conservancy park at nearly 800 acres. The entrance at 7550 Ripco Rd is just 8 miles from Eagle River. The park's Jewel Tree area's rolling topography hosts a treasure chest of natural features and ecosystems. The Samadhi area features more dramatic elevations and stunning vistas that are rare in a region of myriad lakes and bountiful wetland. Unique to the park unit are its miles of groomed winter Fatbike trail in addition to its rustic hiking and snowshoe trail. And plenty of room for more trail....

Tara Lila's Section 9 Road Unit

At 120 acres, the smallest of Tara Lila's conservancy parks contains all of the diversity of the larger units. Just 2 miles south of Eagle River on the Three Eagle Trail, the North end of the unit sports the 660' Four Women Boardwalk. The South entrance on Sec. 9 Road has a parking, water, privy, and the 4 season Currie picnic shelter. Three trails provide miles of hiking and snowshoe recreation. Snowshoeing is allowed on the Three Eagle Trail within the park unit. From big boulders at the "Rocks" to the alpine-esque "Frieda's Meadow" it's a great way to spend an hour or a day "sploring..."

RULES, INFORMATION AND COMMON SENSE

TARA LILA LLC SUNDSTEIN ROAD UNIT

- ✿ USE OF THE TRAILS IS AT YOUR OWN RISK AND IN ACCORDANCE WITH WISCONSIN STATUTES SECTION 895.525 (THE "BERRY PICKER" LAW)
- ✿ PLEASE STAY ON THE TRAILS. WE EMPATHIZE WITH THE DESIRE TO GO EXPLORING OFF THE TRAIL. IF YOU NEED TO DO SO THERE ARE OTHER GREAT PARKS IN WISCONSIN. THIS IS PRIVATE LAND. WE TRY HARD TO MAKE TRAILS TO ALL THE INTERESTING PLACES. YOU ARE NOT MISSING ANYTHING.
- ✿ UNDERSTAND THAT THESE ARE NATURAL SURFACE, WILDERNESS TRAILS. THEY TRAVERSE UNEVEN GROUND AND AREAS OF SWAMP AND BOG THAT CAN BE WET. SECTIONS OF RUSTIC BOARDWALK HAVE BEEN PLACED IN THE WETTEST AREAS. WATCH YOUR STEP AS TRIPPING HAZARDS MAY EXIST. ALSO BE AWARE OF WHAT IS ABOVE YOU - PARTICULARLY ON WINDY DAYS. FALLING LIMBS KILL. WE TRY TO MITIGATE HAZARDS BUT CONDITIONS IN THE WOODS CHANGE DAILY. PLEASE HELP BY REPORTING* POTENTIAL "WIDOW-MAKERS" AND REMOVING FALLEN BRANCHES & OTHER TRIPPING HAZARDS TO THE SIDE OF THE TRAIL. THANK YOU!
- ✿ KNOW WHERE YOU ARE AND WHERE YOU ARE GOING. THE TRAILS ARE MARKED. BUT YOU CAN STILL BECOME UTTERLY LOST. PLEASE TAKE A FREE TRAIL MAP. PLAN YOUR TREK. CONSIDER WATER, PHONE, COMPASS/GPS, AND A SNACK. CHECK THE KIOSK FOR IMPORTANT INFO.
- ✿ YOU ARE A GUEST OF TARA LILA LLC - A PRIVATE COMPANY. KEEP IN MIND THAT THIS LAND IS A GIFT TO FUTURE GENERATIONS. PLEASE ACT ACCORDINGLY. LEAVE NO TRACE. IF YOU TAKE SOMETHING INTO THE WOODS THEN PLEASE TAKE IT OUT. FIRES ARE STRICTLY PROHIBITED.
- ✿ UNAUTHORIZED MOTOR VEHICLES ARE PROHIBITED. THAT SAID, TARA LILA STAFF USES VEHICLES FOR TRAIL WORK, GROOMING, ETC... WE TRY TO MINIMIZE OUR IMPACT ON YOUR OUTDOOR EXPERIENCE.
- ✿ HUNTING AND/OR GENERALLY WALKING ABOUT WITH FIREARMS IS PROHIBITED. TAKE EXTRA CARE DURING THE WHITETAIL DEER GUN SEASON IF YOU PLAN ON GOING FOR A HIKE. CHECK THE KIOSK FOR ADDITIONAL INFO. EVEN IF YOU ARE JUST GOING FOR A WALK ON THE THREE EAGLE TRAIL IT IS A GOOD IDEA TO WEAR ORANGE.
- ✿ PLEASE RESPECT THE THREE EAGLE TRAIL'S GROOMED XC AND SKATE SKI TRAILS. CROSS WITH CARE AND STAY WELL TO THE EDGE TO ACCESS SUNDSTEIN CUT OR WHITE TARA
- ✿ HIKING & 'SHOEING ARE WELCOME ON ALL SUNDSTEIN TRAILS. OTHER NON-MOTORIZED USE MUST DEFER TO HIKERS/'SHOERS. LEAVE NO DIVOTS/RUTS IN GROOMED TRAIL. SEE KIOSK OR OUR WEBSITE / FACEBOOK FOR MORE INFO.
- ✿ TARA LILA IS OPEN FROM DAWN UNTIL DUSK EXCEPT FOR PLANNED EVENTS. MAKE YOUR WAY BACK TO THE TRAILHEAD BEFORE DUSK. IF WE ARE AWARE OF SOMEONE RUNNING AROUND IN THE DARK ON TARA LILA PROPERTY THEN WE WILL NOTIFY THE AUTHORITIES.

HAVE A GREAT DAY ON THE TRAIL!

*REPORT BLOCKED TRAILS/TRAIL HAZARDS/TRAIL ABUSE/OTHER MAJOR CONCERNS TO 920-312-8937

TARA LILA LLC

Sundstein Road Unit

128 Sundstein Road Eagle River WI

TO EAGLE RIVER

KEY & TRAIL MARKING

	TRAILHEAD		DIRECTIONAL TRAIL MARKER		TARA LILA UTILITY BUILDING
	TRAILS INTERSECT		HIKE / SNOWSHOE TRAIL MARKER		PARKING
	TRAIL INTERSECTS ON RIGHT		TRAIL MARKER		TARA LILA UTILITY BUILDING
	TRAIL INTERSECTS ON LEFT		TRAIL MARKER		PARKING
	TRAIL INTERSECTS ON LEFT		MINOR TRAIL & TREAD MARKER (WHITE = CUT TRAIL)		POINT OF INTEREST
	TRAIL INTERSECTS ON LEFT		TRAILS RUN TOGETHER		TARA LILA INFO KIOSK
	TRAILHEAD		DRINKING WATER		PRIVY TOILET
	TARA LILA UTILITY BUILDING		PARKING		TARA LILA UTILITY BUILDING
	PARKING		TARA LILA UTILITY BUILDING		PARKING

Scale of Distance (Feet-Approximate)

0 150 300 600 900 1800

THE WHITE TARA BACKCOUNTRY TRAIL

WHITE TARA TRAIL
THREE EAGLE TRAIL
WALK OF GIANT
ARLO'S BOG
THE HUMPH
CRANBERRY CORNER
JOE'S ORB


Scale of Distance (Feet-Approximate)

0 200 400 600 800 1000

SUNDSTEIN ROAD
SUNDSTEIN SOUTH ENTRANCE
SUNDSTEIN CUT
RULSEH SHELTER
THREE EAGLE TRAIL
RED TARA TRAIL EAST LEG
RED TARA TRAIL WEST LEG
BLUE TARA TRAIL
ORANGE TARA TRAIL
GREEN TARA TRAIL NORTH TIER
GREEN TARA TRAIL SOUTH TIER
BLUE TARA TRAIL
ORANGE TARA TRAIL
BLUE TARA TRAIL
BLUE CROSSING
FRED'S CUT
THE SWAMP
MUD CREEK
DICKS ISLAND
PUNKIN'S CLEARING
MIKE'S OFFICE
SUN TARA TRAIL
VIOLET TARA TRAIL
SUN TARA TRAIL
OLD LOOP CUT
THE LUMP
POWER LINE
TO WHITE TARA BACKCOUNTRY TRAIL
MUD CREEK
WINTER CONNECTOR PLEASE RESPECT GROOMED SKI TRAIL
MUD CREEK BRIDGE
WHITE TARA TRAIL

EXPANDED VIEW OF SOUTH ENTRANCE

SOUTH ENTRANCE
RULSEH SHELTER
PRIVY
TOILET
THREE EAGLE TRAIL
ORANGE TARA TRAIL
BLUE TARA TRAIL
RED TARA TRAIL



Please Respect the Privacy of Our Neighbors - Stay On Marked Trails Thank You!

TARA LILA TRAIL DATA - SUNDSTEIN ROAD UNIT DISTANCES AND HIKE/SNOWSHOE TIMES

Type	Primary or Featured Trail	Description	Trails Used	Distance (Miles)	Distance (KM)	Hike Time (1.7 MPH)	Hike Time (2 MPH)	Shoe Time (1.2 MPH)	Shoe Time (1.5 MPH)
Individual Trail Distances									
Loop	Green Tara	Full Loop	G G G G G G G	2.22	3.57	1h 18m	1h 7m	1h 51m	1h 29m
Loop	Red Tara	Full Loop	R G R G R	1.24	2.00	0h 44m	0h 37m	1h 2m	0h 50m
Trail	Blue Tara	South Trailhead to North Trailhead	B	0.57	0.91	0h 20m	0h 17m	0h 28m	0h 23m
Trail	Orange Tara	South Trailhead to North Trailhead	O	0.72	1.16	0h 26m	0h 22m	0h 36m	0h 29m
Trail	Violet Tara	West Trailhead to East End / 3 Eagle Trail "T"	V G V	1.47	2.37	0h 52m	0h 44m	1h 14m	0h 59m
Loop	Sun Tara	Full Loop With Return thru Aspen Boneyard	S V	0.59	0.95	0h 21m	0h 18m	0h 30m	0h 24m
Loop	White Tara	Full Trail Including "Giants" Loop & Return to Mud Creek Trailhead	W	1.82	2.94	1h 4m	0h 55m	1h 31m	1h 13m
Trail	Sundstein Cut	North to South End	S	0.35	0.56	0h 12m	0h 10m	0h 17m	0h 14m
Trail	Fred's Cut	East To West End	F	0.03	0.05	0h 1m	0h 1m	0h 2m	0h 1m
Trail	Blue Cut	North to South End	B	0.05	0.08	0h 2m	0h 2m	0h 3m	0h 2m
Trail	Old Loop Cut	North to South End	O	0.07	0.11	0h 2m	0h 2m	0h 3m	0h 3m
Distance To Trail Access From Rulseh Shelter Kiosk Via Select Routes									
Access	Green Tara	To South Trailhead	*	0.03	0.05	0h 1m	0h 1m	0h 2m	0h 1m
Access	Red Tara	To Trailhead	*	0.04	0.07	0h 2m	0h 1m	0h 2m	0h 2m
Access	Blue Tara	To South Trailhead	*	0.08	0.13	0h 3m	0h 2m	0h 4m	0h 3m
Access	Orange Tara	To South Trailhead	*	0.27	0.43	0h 9m	0h 8m	0h 13m	0h 11m
Access	Violet Tara	To Dead Maple Corner Via Red Tara	* R	0.17	0.27	0h 6m	0h 5m	0h 8m	0h 7m
Access	Sun Tara	To Trailhead	* B V	0.70	1.12	0h 25m	0h 21m	0h 35m	0h 28m
Access	White Tara	To Mud Creek Trailhead	* B V 3	1.48	2.39	0h 52m	0h 44m	1h 14m	0h 59m
Access	Sundstein Cut	Rulseh Kiosk to Sundstein Cut	G	0.07	0.11	0h 2m	0h 2m	0h 3m	0h 3m
Distance To Trail Access From Sundstein Kiosk Via Select Routes									
Access	Green Tara	Flying Video Int via Violet Tara	V	0.21	0.34	0h 7m	0h 6m	0h 10m	0h 8m
Access	Red Tara	Dead Maple Corner via Violet Tara	V	0.31	0.50	0h 11m	0h 9m	0h 16m	0h 12m
Access	Blue Tara	South Trailhead via Sundstein Cut	S G *	0.56	0.90	0h 20m	0h 17m	0h 28m	0h 22m
Access	Orange Tara	South Trailhead via Sundstein Cut	S G	0.58	0.94	0h 21m	0h 17m	0h 29m	0h 23m
Access	Sun Tara	Trailhead via Violet Tara	V	0.97	1.55	0h 34m	0h 29m	0h 48m	0h 39m
Access	White Tara	Mud Creek Trailhead via Violet Tara	V 3	1.75	2.82	1h 2m	0h 53m	1h 28m	1h 10m
Select Routes/Loops From Rulseh Shelter Kiosk									
Loop	Red Tara	Candlelight/Luminary Route + Return	* R G R V R	0.71	1.15	0h 25m	0h 21m	0h 36m	0h 29m
Route	Red Tara	To Remote Campfire🔥 via Bent Maple	* R G R	0.48	0.77	0h 17m	0h 14m	0h 24m	0h 19m
Route	Violet Tara	To Remote Campfire🔥 via Violet Tara	* R V	0.32	0.51	0h 11m	0h 9m	0h 16m	0h 13m
Route	Blue Tara	To Remote Campfire🔥 via Blue Tara	* B R	0.27	0.43	0h 9m	0h 8m	0h 13m	0h 11m
Loop▲	Red Tara	North (Using Blue Crossing)	* B R G R	0.74	1.20	0h 26m	0h 22m	0h 37m	0h 30m
Loop	Red Tara	South (Using Blue Crossing)	* B R G R	0.98	1.57	0h 34m	0h 29m	0h 49m	0h 39m
Loop▲	Green Tara	West (Using Red Tara West Leg)	* R G R	1.23	1.98	0h 43m	0h 37m	1h 1m	0h 49m
Loop	Green Tara	North Central (Orange/Blue Return)	* R G G O B	1.00	1.61	0h 35m	0h 30m	0h 50m	0h 40m
Loop▲	Green Tara	North West Stick Out Point	* G	0.58	0.93	0h 20m	0h 17m	0h 29m	0h 23m

[*] Distance between kiosk and trailhead added to total. Routes/Access are one way. For Loops, distance to return to the kiosk is also added.

[3] Indicates Three Eagle Trail - Refrain from snowshoeing on groomed XC/skate trail. When required (ex. crossing Mud Creek) please stay to edge.

▲Loop shown is counter-clockwise.

🔥 Snowshoe Celebration 7 Remote Campfire at East Red/Violet Tara Intersection

Dual colors indicate parallel trail segments.

Rev. 020118a